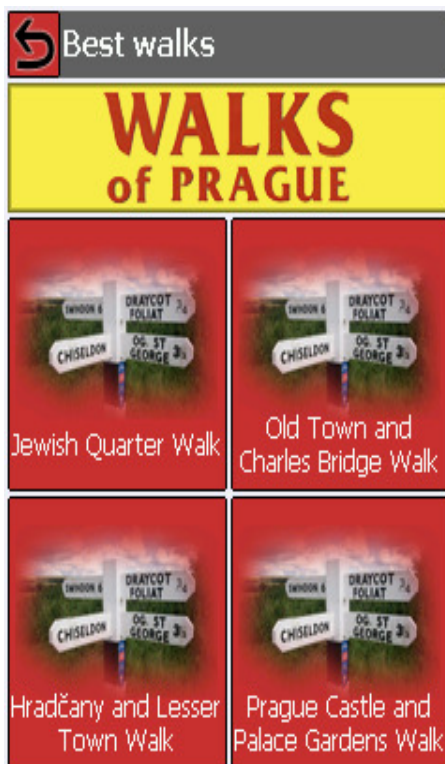


PRAGUE GPS GUIDE

Summer Season 2009 (01.04.09-31.10.09)

- ⇒ PDA size GPS guide – unique in the Czech Republic
- ⇒ „Click and go“ – finger touch screen
- ⇒ User friendly menu – manual provided
- ⇒ Leisure time assistant – culture events
- ⇒ Dining recommendations
- ⇒ Data updated continuously
- ⇒ Details up to single statue on Charles Bridge



MAP VIEW

- Detail map of Prague
- Map zoom
- GPS / battery indicator
- Public transportation map
- Objects to be displayed
- Main Menu


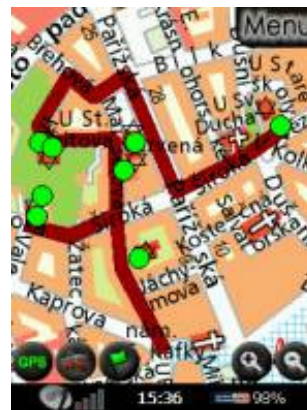
MAIN MENU

- View map
- Tourist sights
- Recommended walks
- Culture events

OBJECTS MENU

- Monuments
- Banks and ATMs
- Restaurants
- Hotels
- Shopping
- TOP 10 not to be missed

- ⇒ List of objects sorted by distance, alphabet
- ⇒ Distance from actual location
- ⇒ Search engine
- ⇒ „Details“ and „Show map“ buttons
- ⇒ Object contact information
- ⇒ Object description
- ⇒ Audio guide
- ⇒ Full screen photos
- ⇒ Related culture events



The rate is € 22,50 // per day

The above stated rate is in EURO, per day, net and payable to PEGASUS International.

Ask for your **GPS Guide**, within your reservation request.

In case of amendment of taxes, new taxes or municipal fees, we reserve the right to change the rates accordingly.